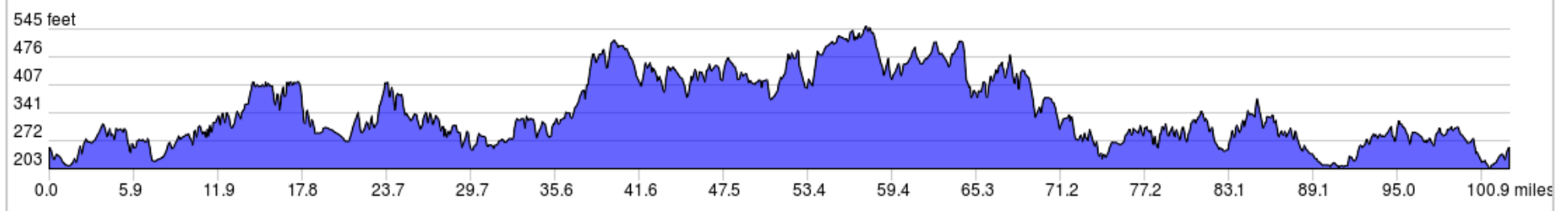
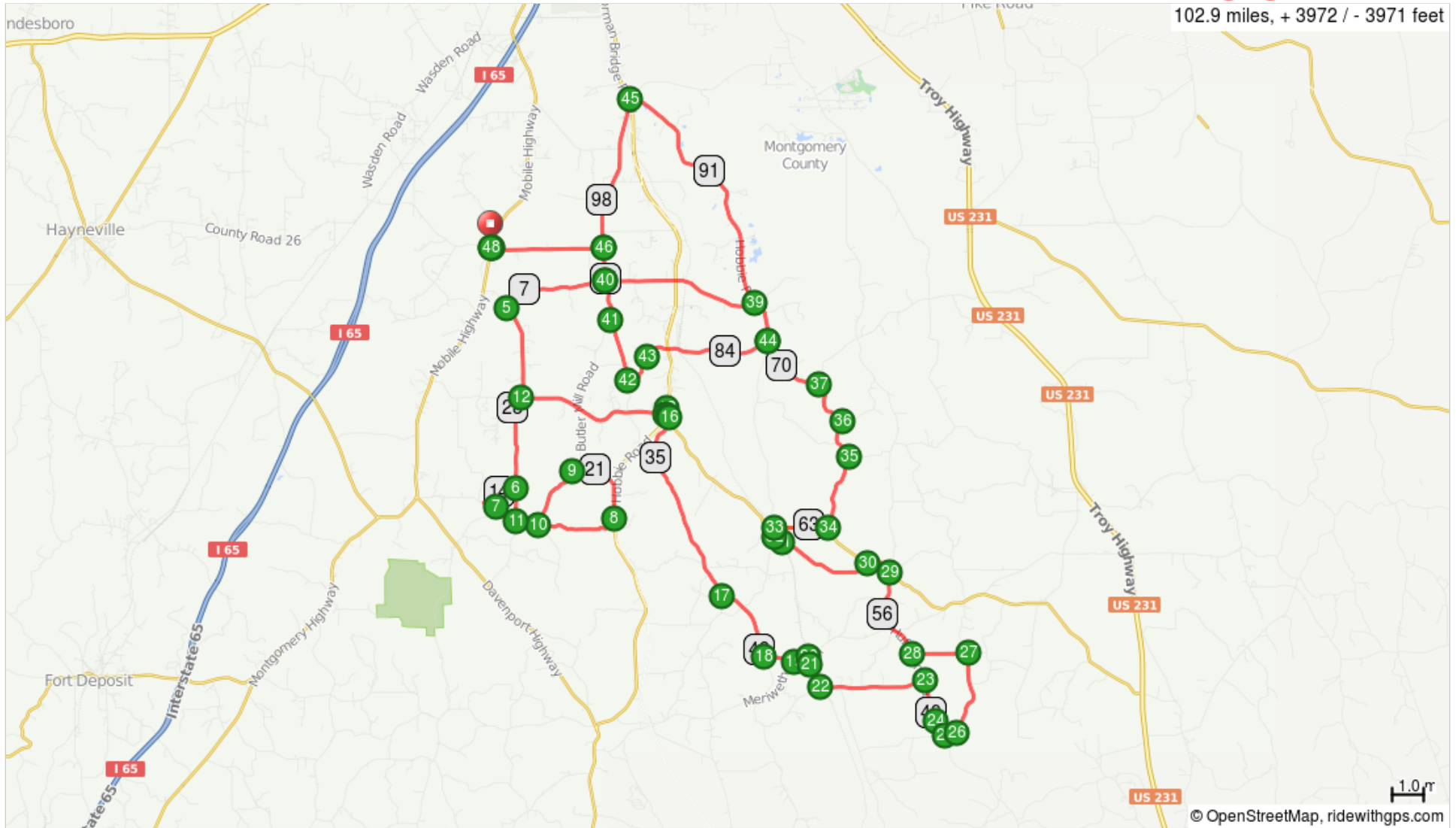


2015 Glassner Courageous Century 102.9

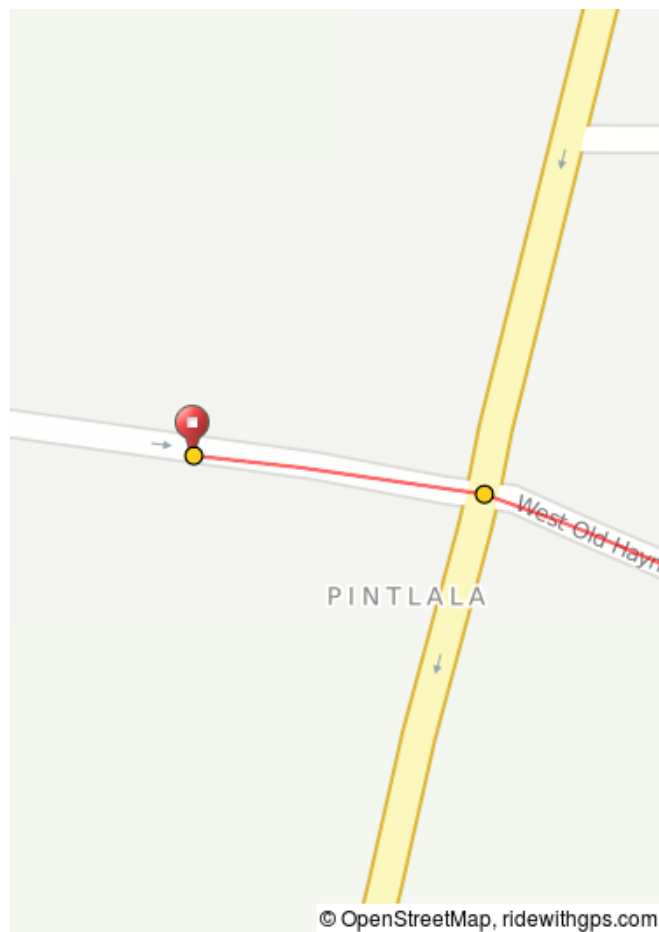


102.9 miles, + 3972 / - 3971 feet



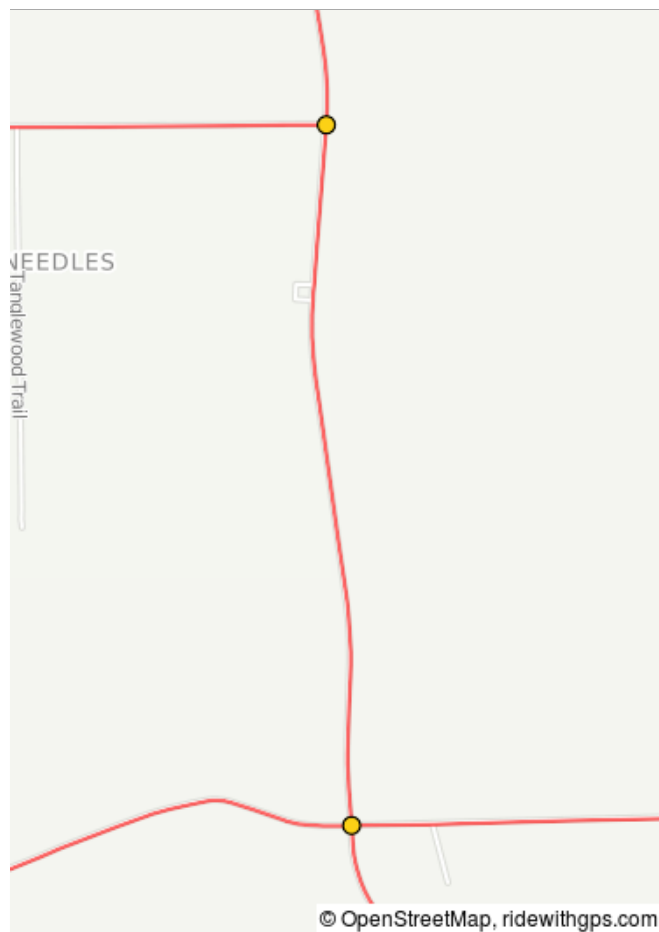
2015 Glassner Courageous Century 102.9

1.	0.0	0.0	🚩	Start of route
2.	0.1	0.1	↑	Continue onto W Old Hayneville Rd



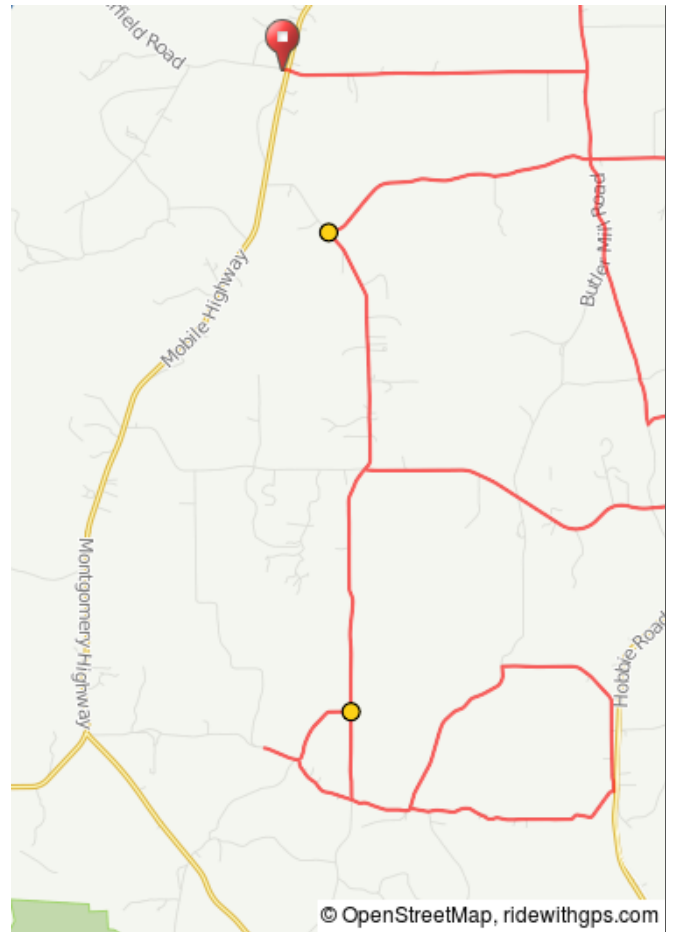
0.1 miles. +0/-0 feet

3.	3.4	3.5	→	R onto Butler Mill Rd
4.	1.0	4.5	→	R onto Liberty Church Rd



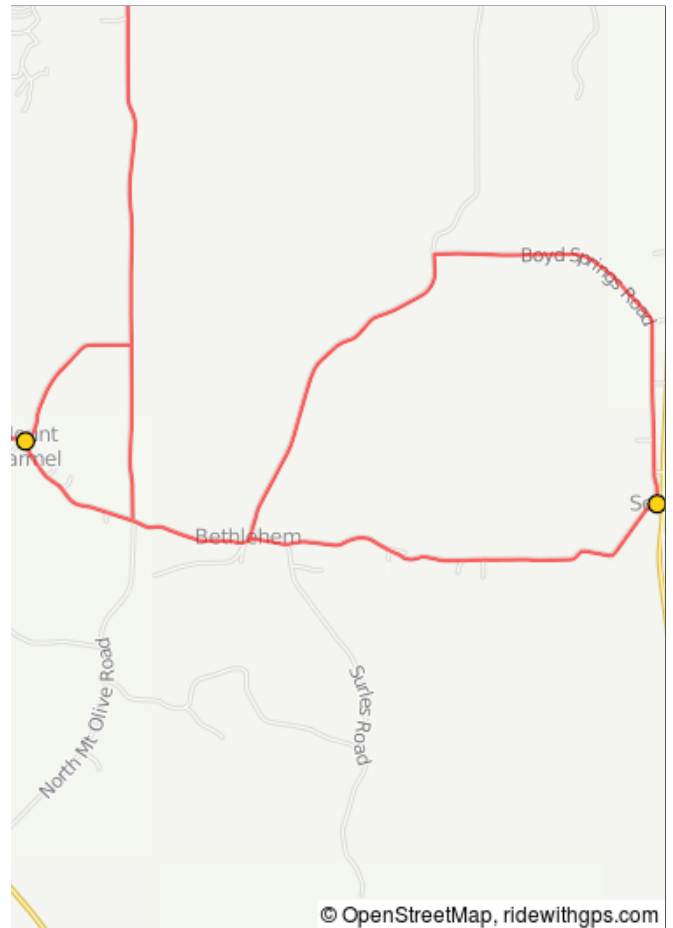
4.4 miles. +37/-42 feet

5.	3.3	7.8	←	L onto Pettus Rd
6.	5.7	13.5	→	R onto Butter Milk Rd



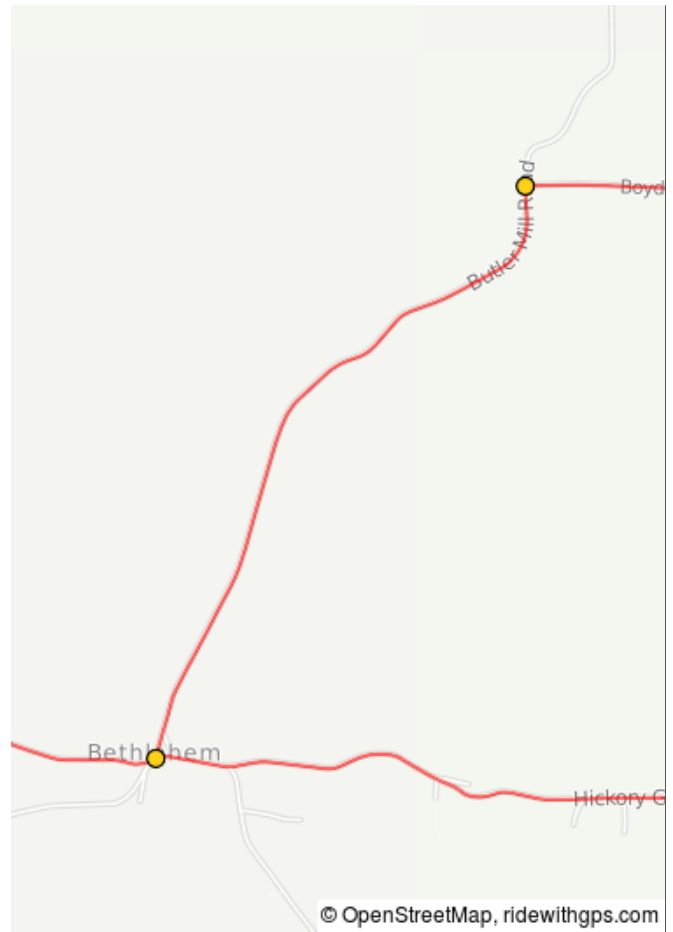
9.0 miles. +325/-225 feet

7.	0.9	14.4	→	Slight R onto W Hickory Grove Rd
8.	4.9	19.3	←	L onto Boyd Springs Rd



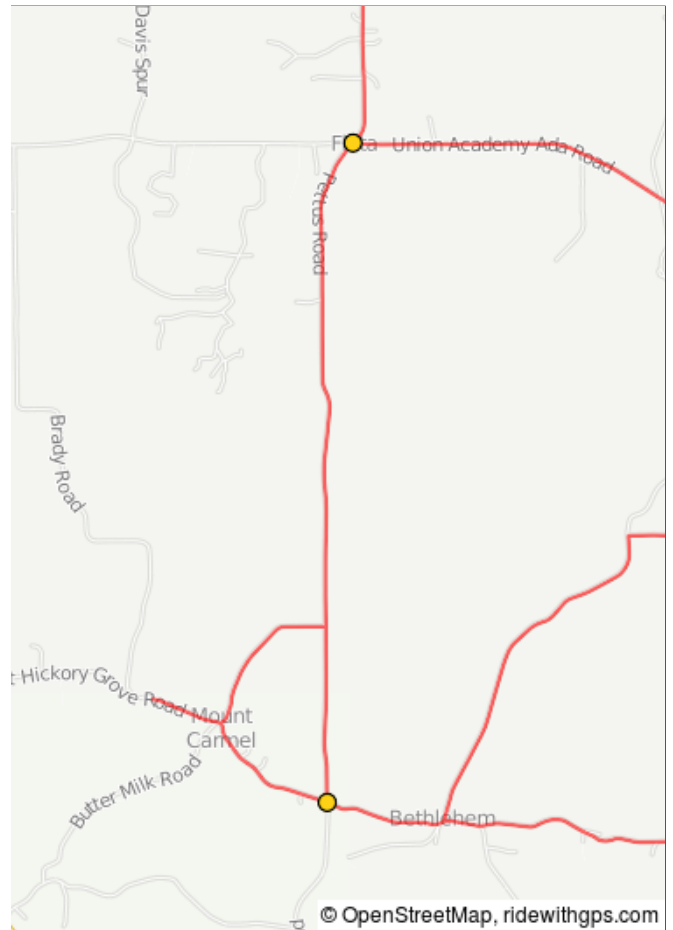
5.8 miles. +211/-320 feet

9.	2.5	21.8	←	L onto Butler Mill Rd
10.	2.1	23.9	→	R onto W Hickory Grove Rd



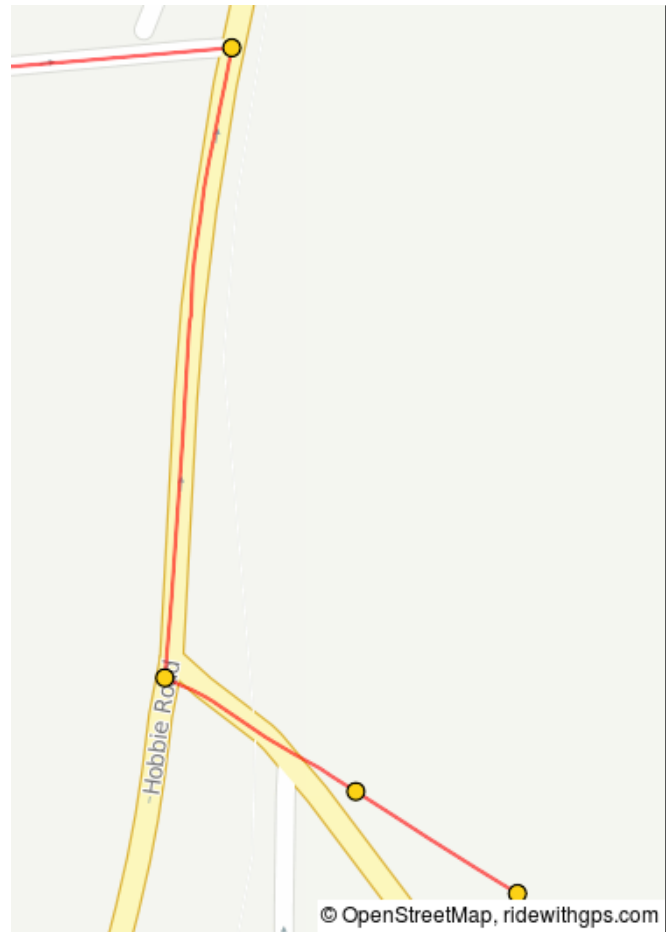
4.5 miles. +171/-91 feet

11.	0.7	24.6	→	R onto Pettus Rd
12.	3.9	28.4	→	R onto Union Academy Ada Rd



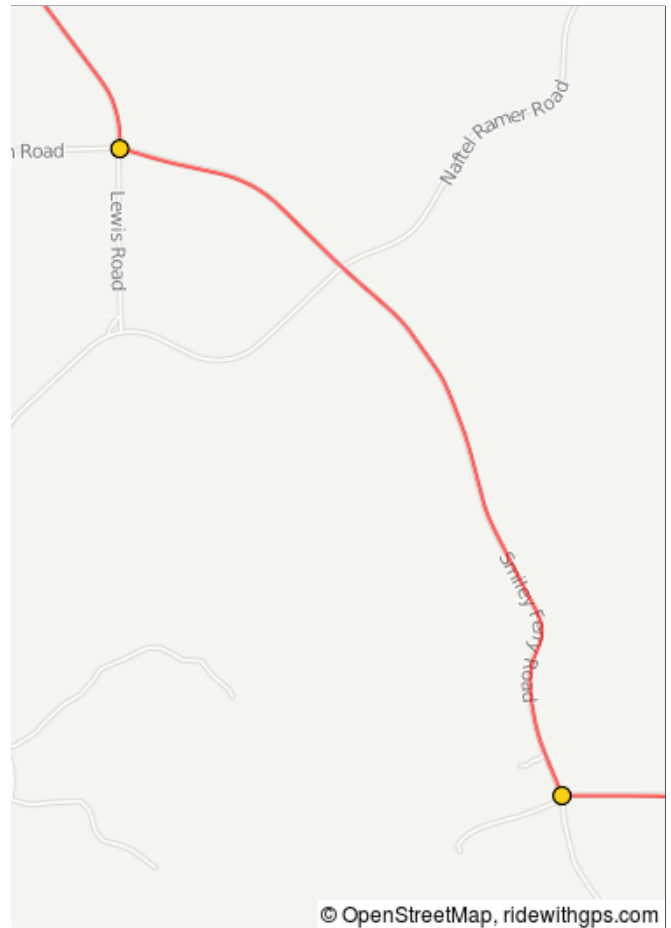
4.5 miles. +180/-264 feet

13.	4.8	33.2	→	R onto Co Rd 14
14.	0.2	33.4	←	L to stay on Co Rd 14
15.	0.1	33.5	↑	Continue onto AL- 94 E
16.	0.1	33.6	→	R onto Smiley Ferry Rd



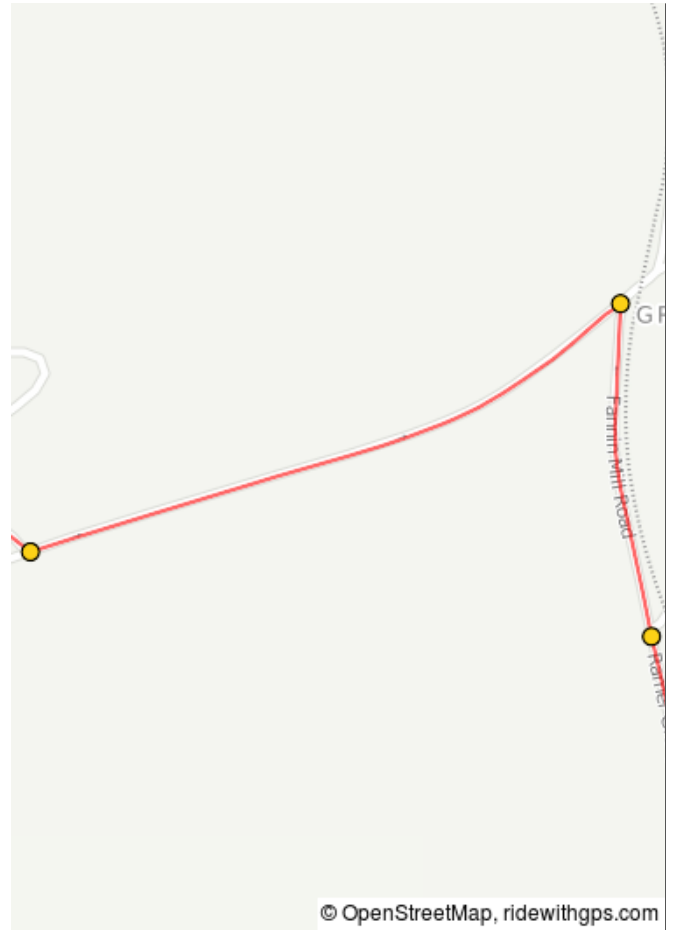
5.2 miles. +2/-18 feet

17.	6.1	39.7	←	L to stay on Smiley Ferry Rd
18.	2.5	42.2	←	L onto Hassey Rd



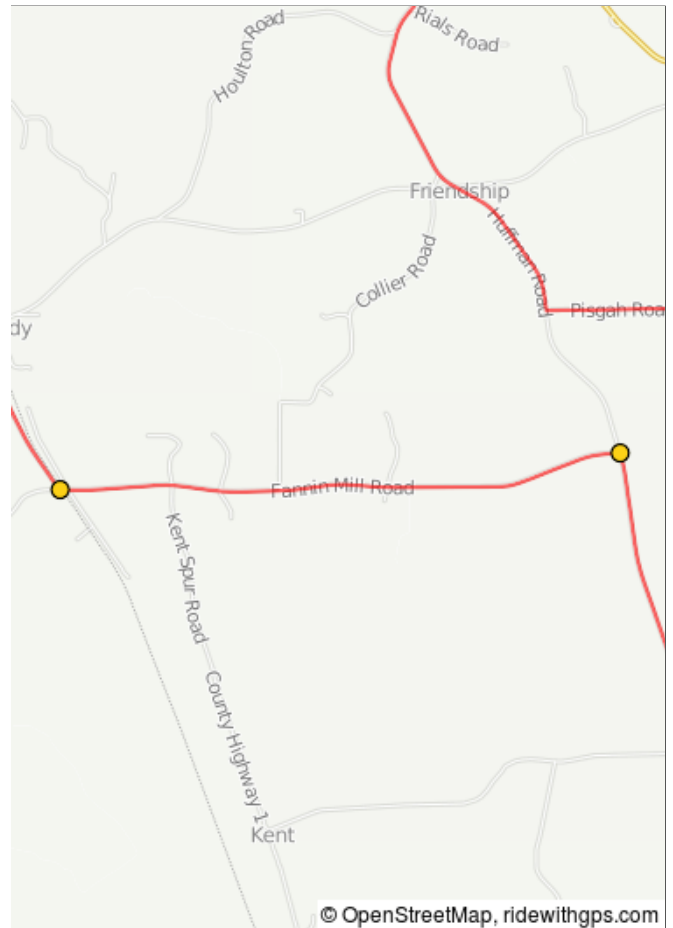
8.6 miles. +64/-128 feet

19.	1.0	43.2	←	L onto Meriwether Trail
20.	0.5	43.6	→	R onto Fannin Mill Rd
21.	0.2	43.9	↑	Continue onto Ramer Grady Rd



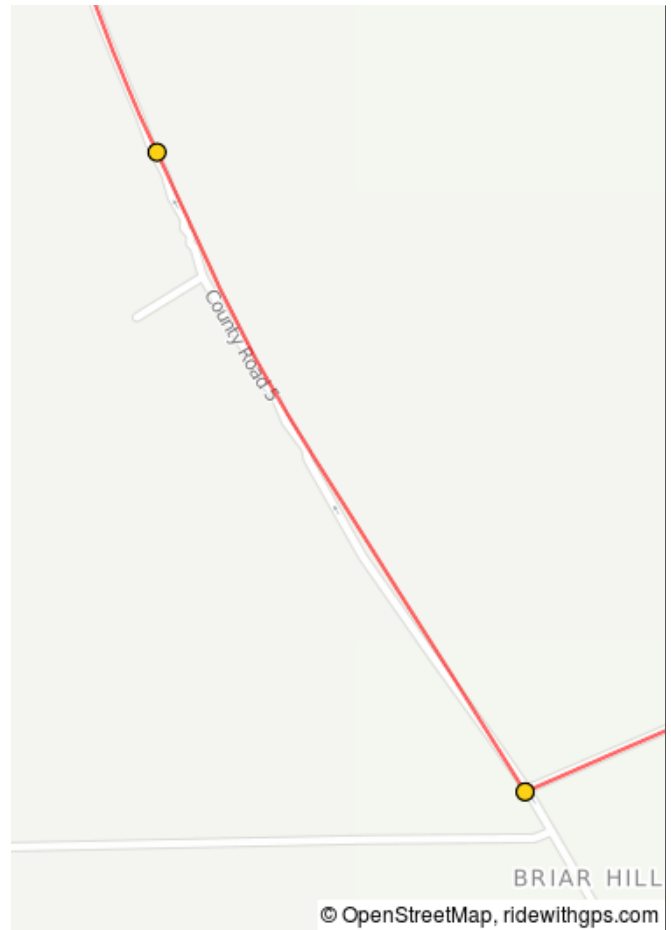
1.7 miles. +61/-18 feet

22.	0.8	44.7	↑	Continue onto Fannin Mill Rd
23.	3.3	47.9	→	R onto Huffman Rd



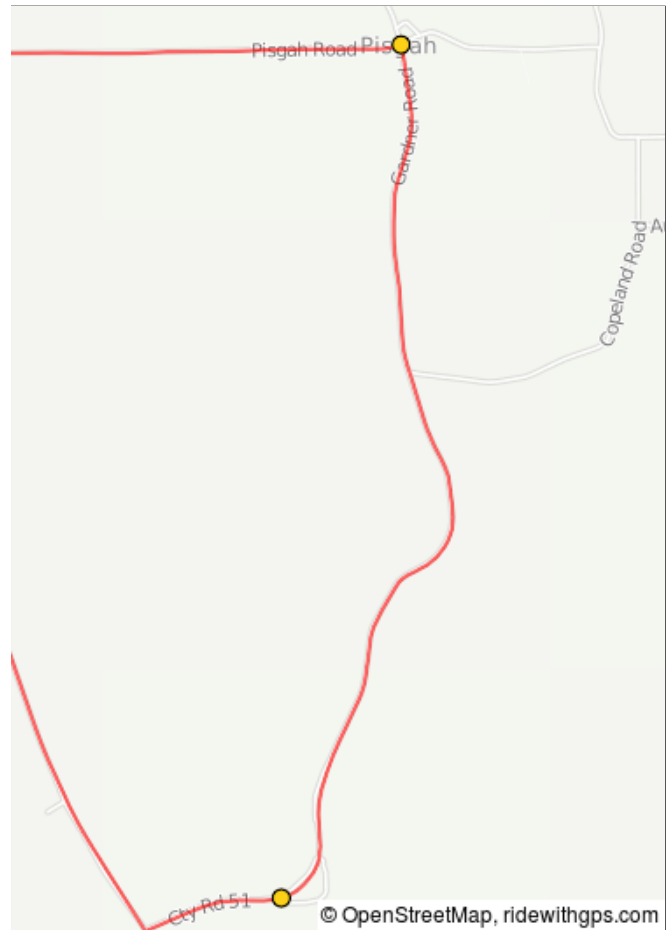
4.0 miles. +224/-170 feet

24.	1.3	49.2	↑	Continue onto County Rd 1132
25.	0.5	49.7	←	L onto Cty Rd 51



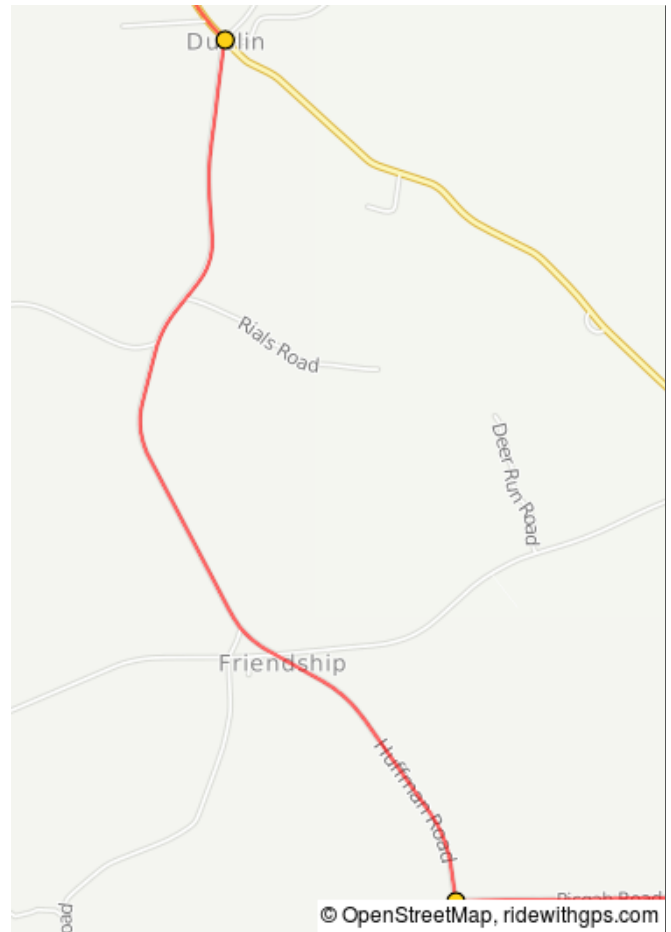
1.8 miles. +5/-10 feet

26.	0.4	50.1	↑	Continue onto Gardner Rd
27.	2.7	52.8	←	L onto Pisgah Rd



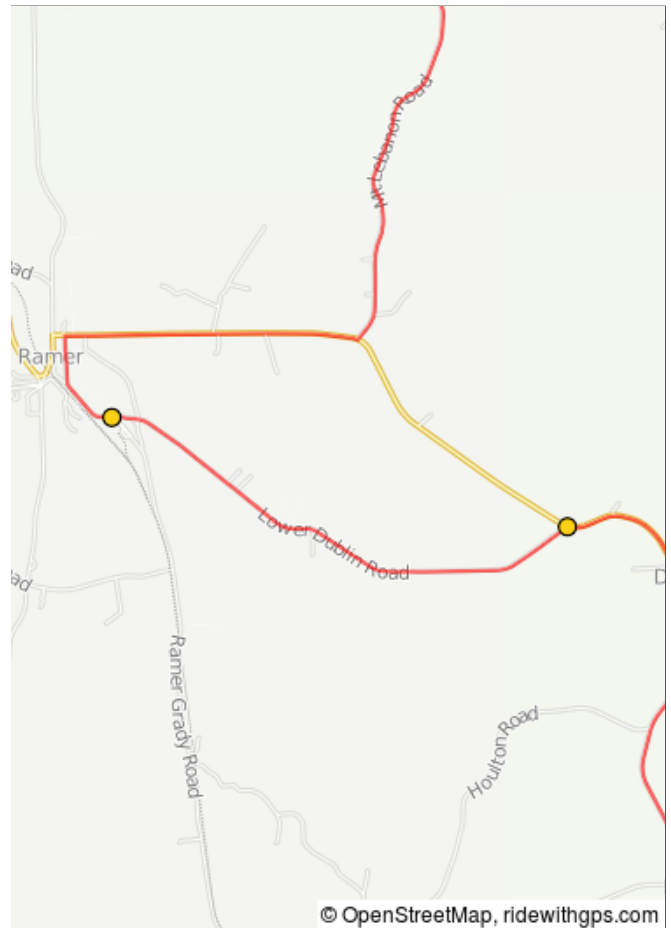
3.1 miles. +164/-80 feet

28.	1.7	54.5	→	R onto Huffman Rd
29.	2.9	57.4	←	L onto AL-94 W



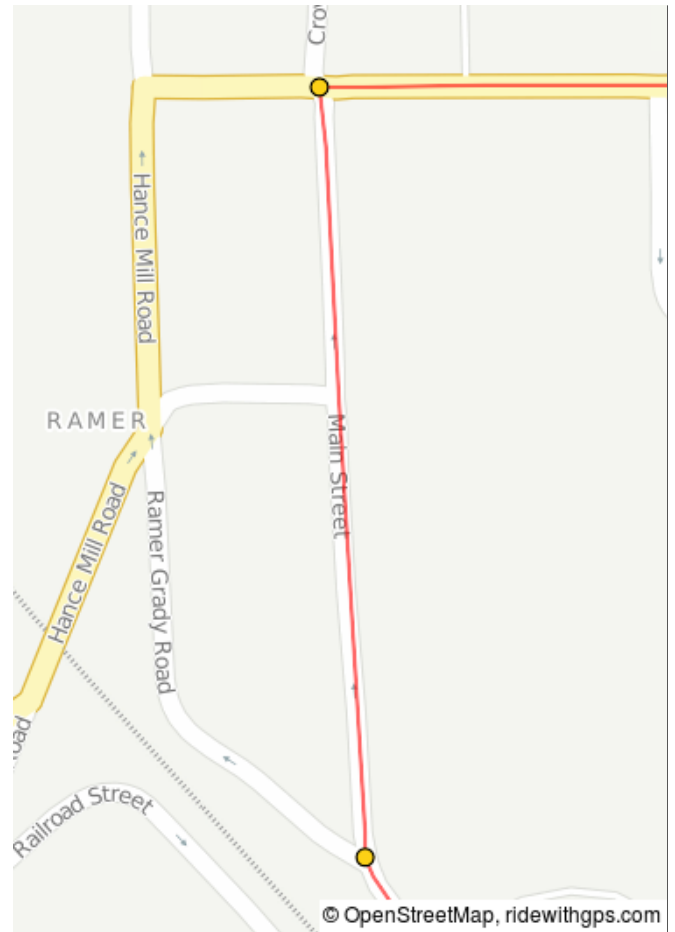
4.6 miles. +105/-57 feet

30.	0.8	58.2	←	L onto Lower Dublin Rd
31.	3.0	61.2	↑	Continue onto Ramer Grady Rd



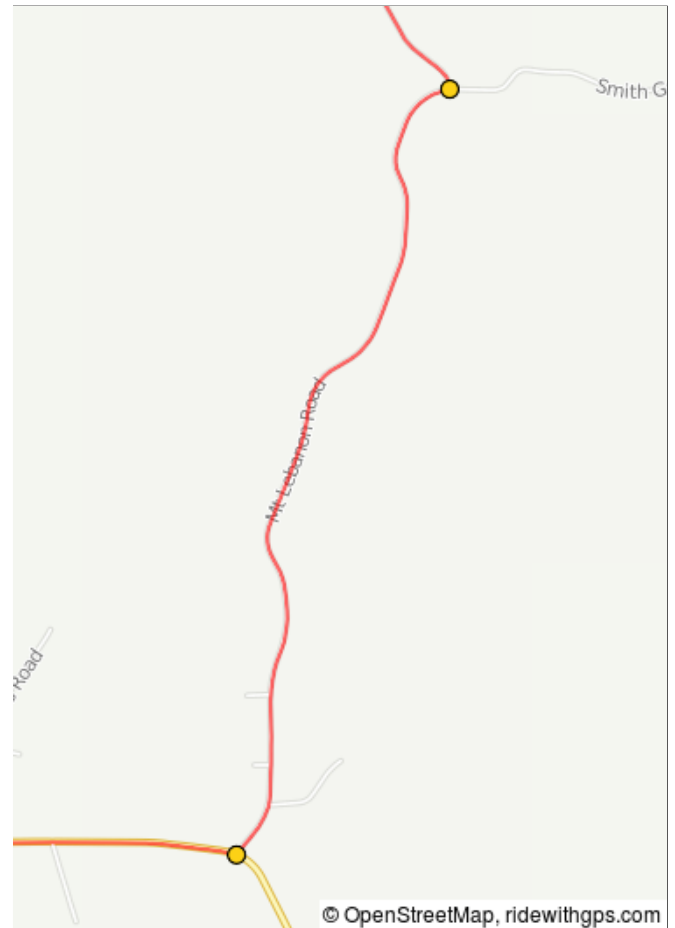
3.8 miles. +154/-182 feet

32.	0.3	61.6	→	Slight R onto Main St
33.	0.3	61.8	→	R onto AL-94 E



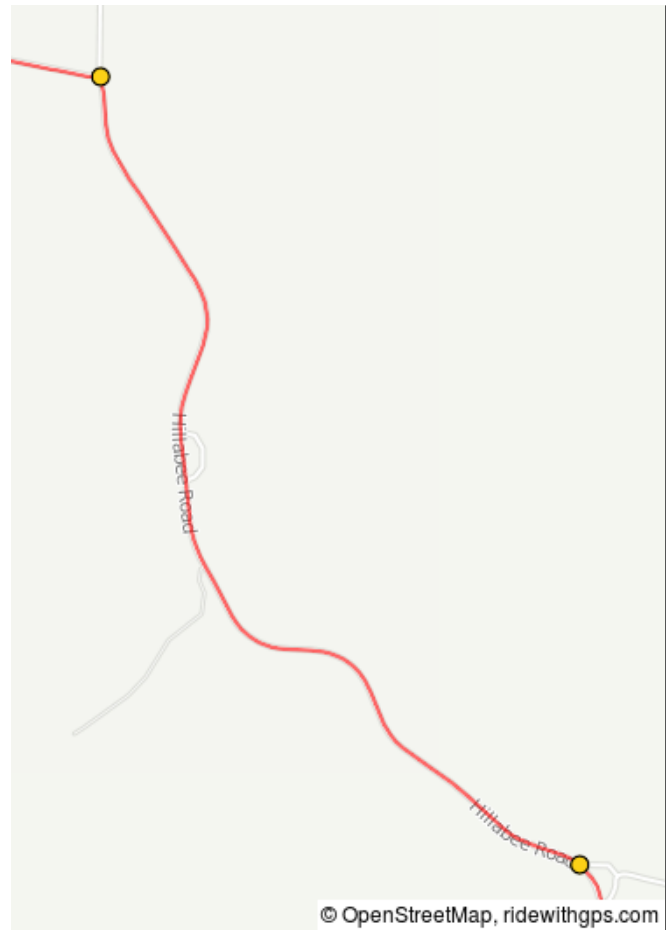
0.6 miles. +14/-1 feet

34.	1.7	63.5	←	L onto Mt Lebanon Rd
35.	2.4	66.0	←	L to stay on Mt Lebanon Rd



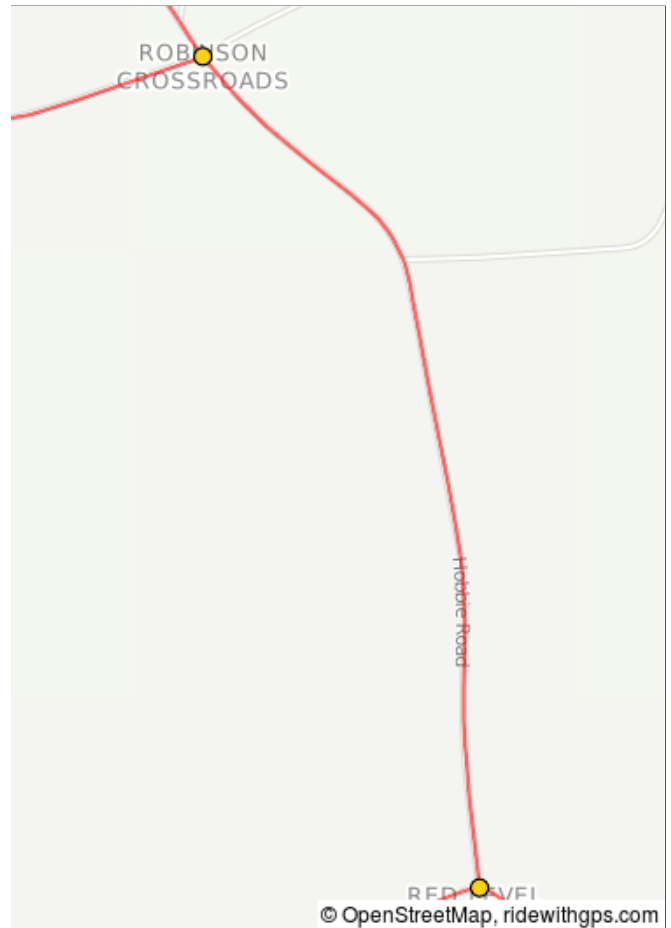
4.1 miles. +93/-158 feet

36.	1.3	67.3	↑	Continue onto Hillabee Rd
37.	1.5	68.7	←	L to stay on Hillabee Rd



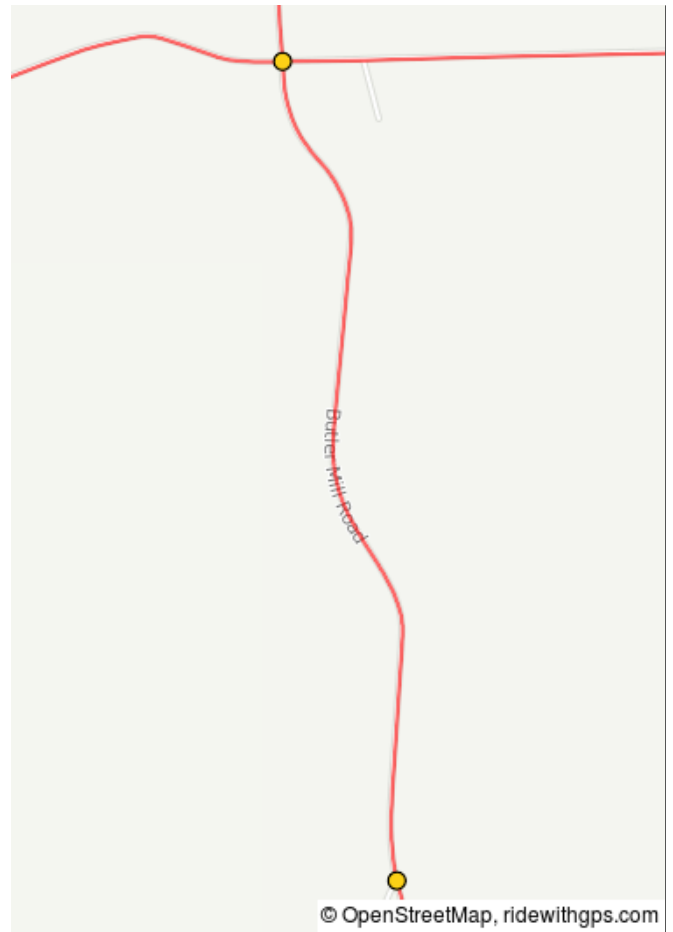
2.8 miles. +115/-113 feet

38.	2.2	71.0	→	R onto Hobbie Rd
39.	1.3	72.3	←	L onto E Old Hayneville Rd



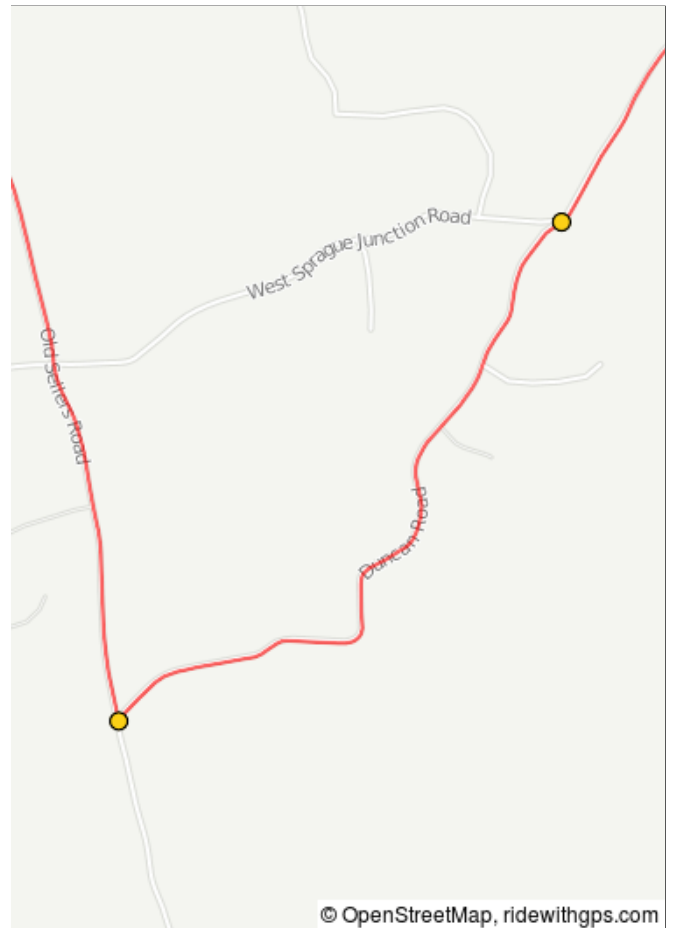
3.5 miles. +52/-100 feet

40.	4.8	77.1	←	L onto Butler Mill Rd
41.	1.2	78.3	↑	Continue onto Old Sellers Rd



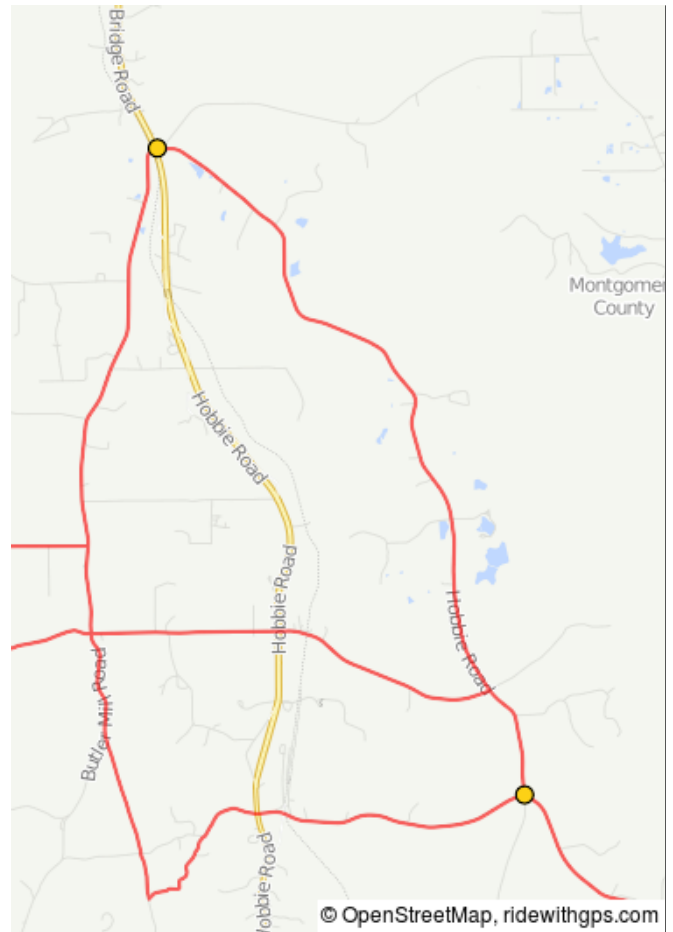
6.0 miles. +78/-75 feet

42.	1.9	80.2	←	L onto Duncan Rd
43.	1.1	81.3	↑	Continue onto W Sprague Junction Rd



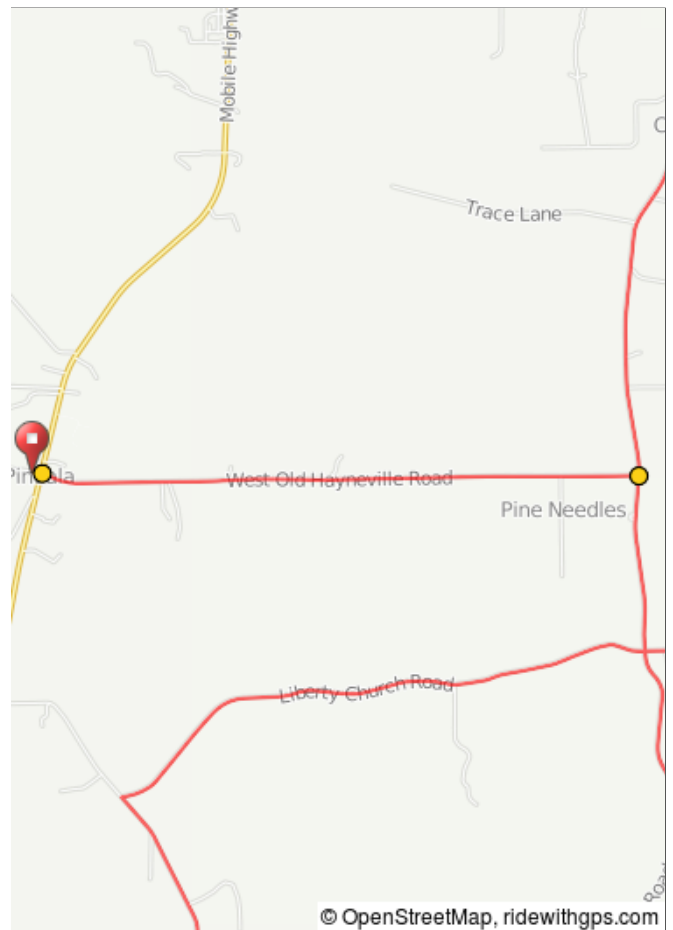
3.0 miles. +59/-11 feet

44.	4.0	85.3	←	L onto Hobbie Rd
45.	9.3	94.6	←	Slight L onto Butler Mill Rd



13.3 miles. +293/-329 feet

46.	4.8	99.4	→	R onto W Old Hayneville Rd
47.	3.4	102.9	↑	Continue onto Federal Rd



8.2 miles. +101/-136 feet

48.	0.1	102.9	🚩	End of route
-----	-----	-------	---	--------------

0.1 miles. +0/-0 feet

