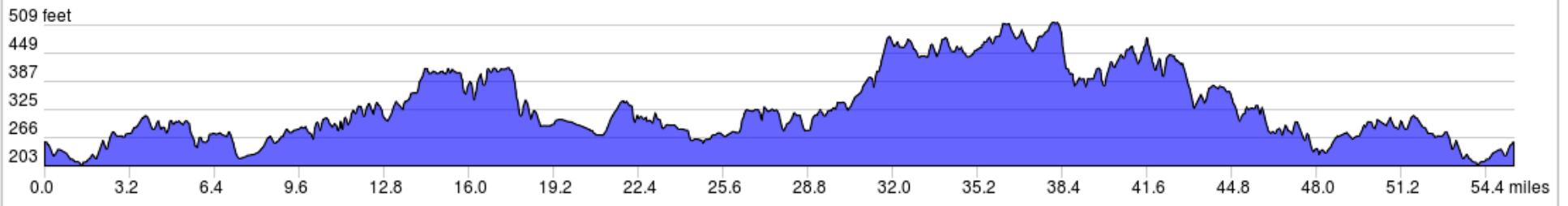
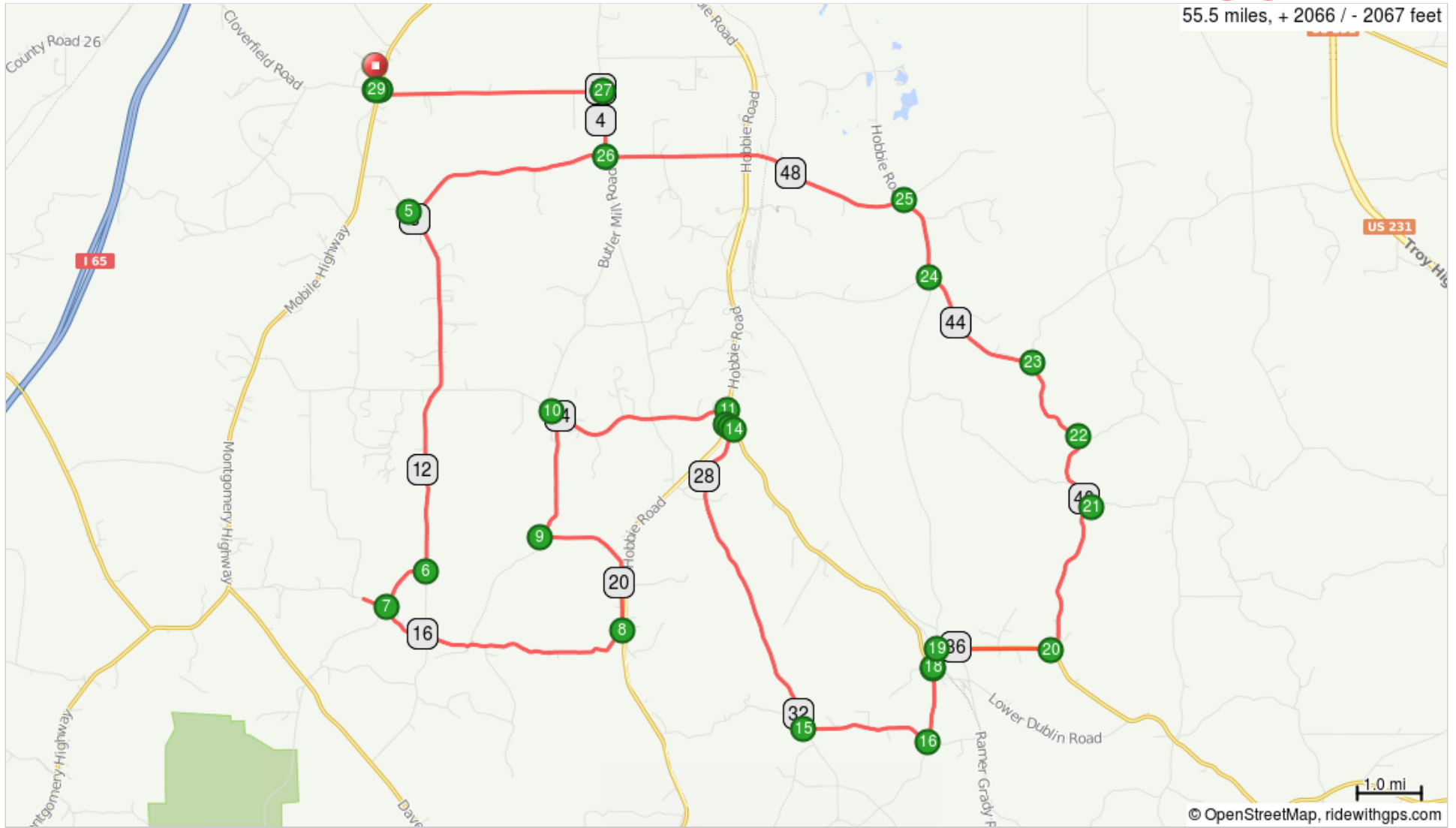


# 2015 Glassner Fabulous Fives 55.5

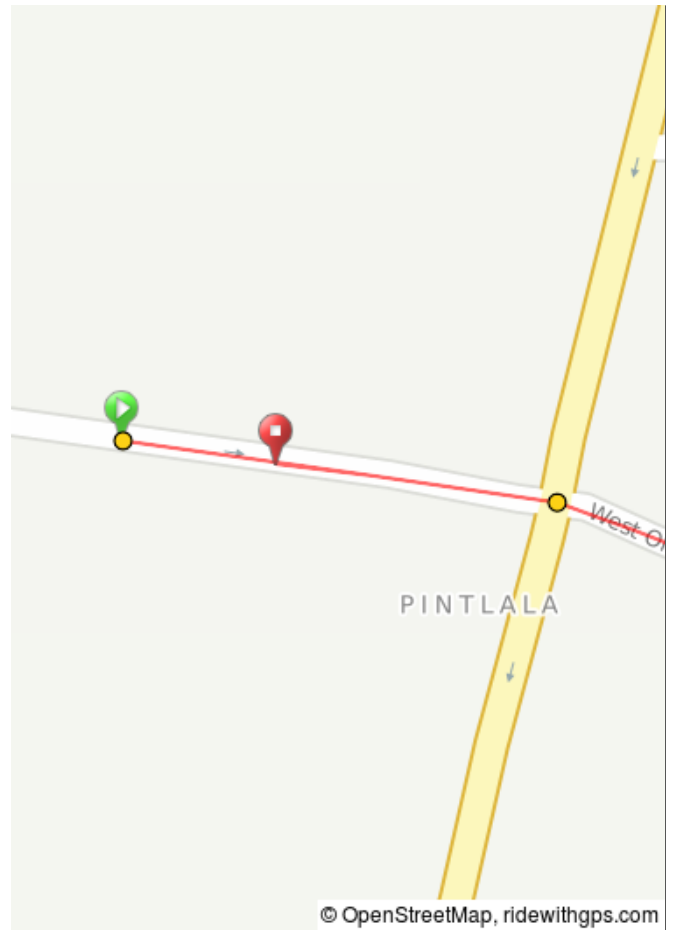


55.5 miles, + 2066 / - 2067 feet



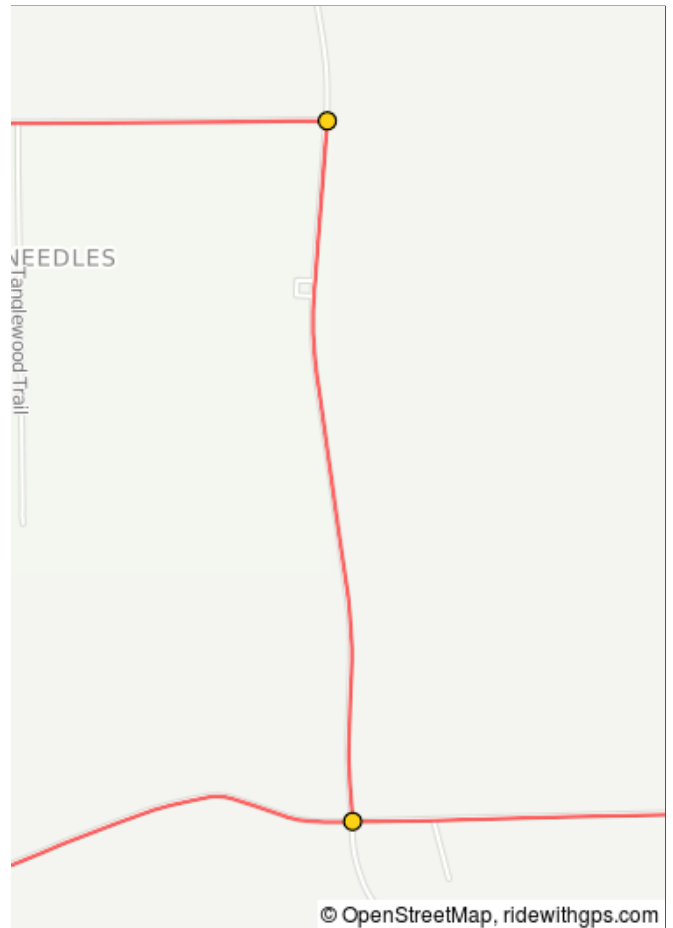
2015 Glassner Fabulous Fives 55.5

1.	0.0	0.0	🚩	Start of route
2.	0.1	0.1	↑	Continue onto W Old Hayneville Rd



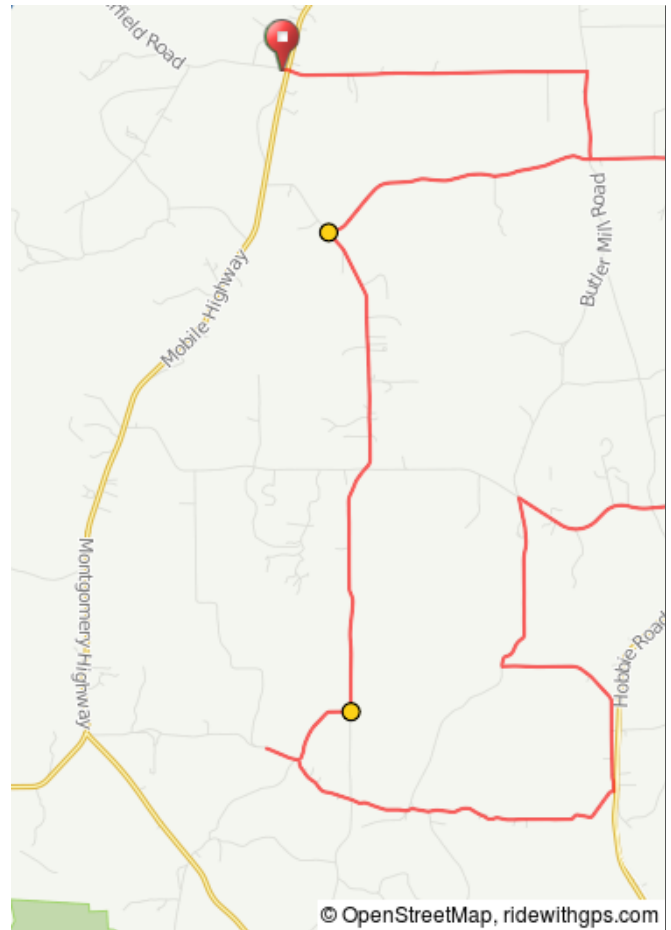
0.1 miles. +0/-0 feet

3.	3.4	3.5	→	R onto Butler Mill Rd
4.	1.0	4.5	→	R onto Liberty Church Rd



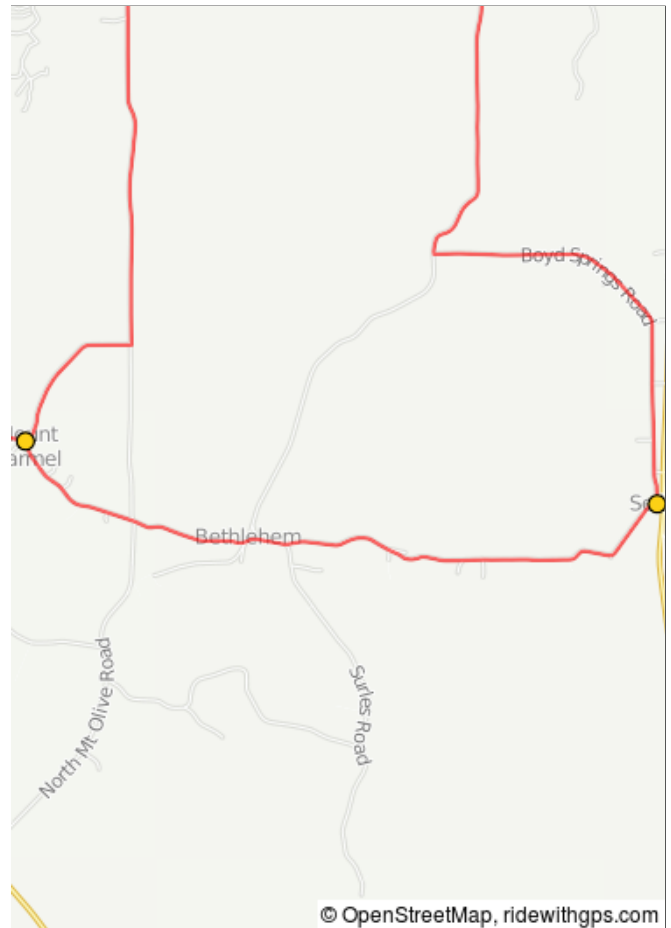
4.4 miles. +34/-42 feet

5.	3.3	7.8	←	L onto Pettus Rd
6.	5.7	13.5	→	R onto Butter Milk Rd



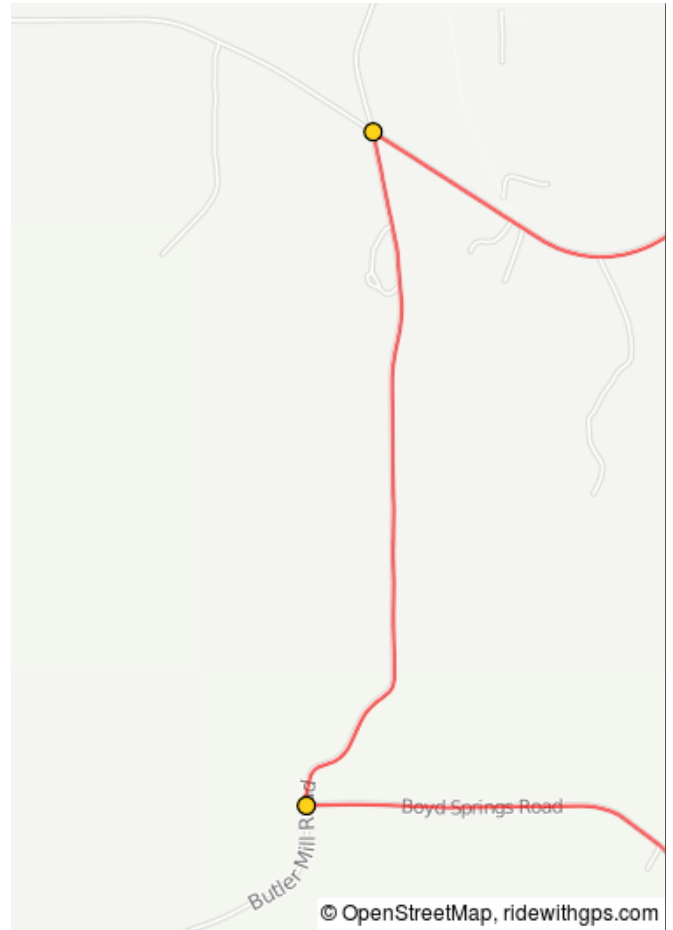
9.0 miles. +323/-218 feet

7.	0.9	14.5	→	Slight R onto W Hickory Grove Rd
8.	4.8	19.3	←	L onto Boyd Springs Rd



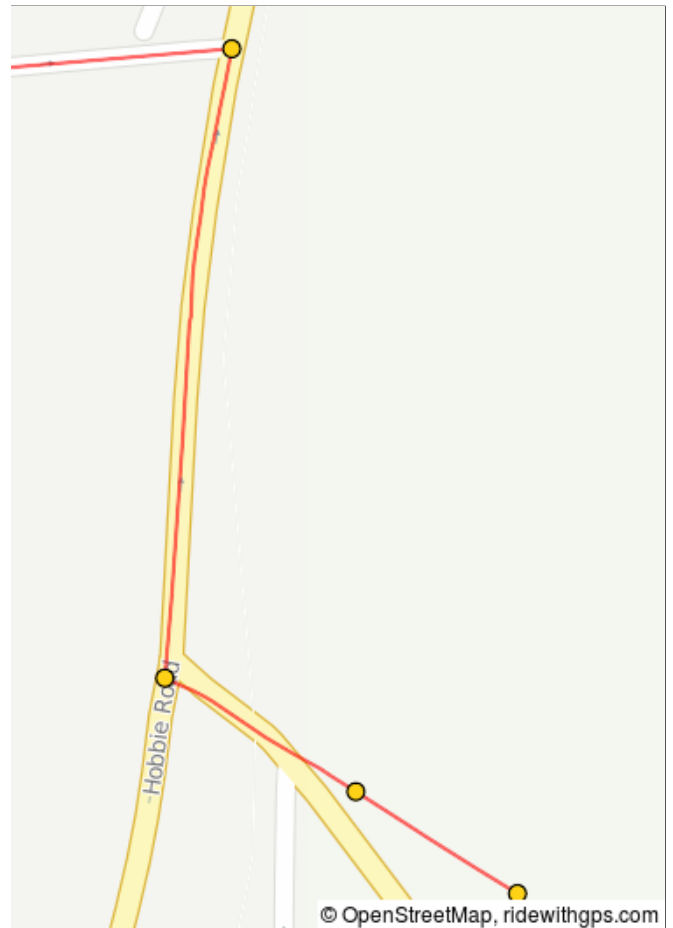
5.8 miles. +210/-320 feet

9.	2.5	21.8	→	R onto Butler Mill Rd
10.	2.1	23.8	→	R onto Union Academy Ada Rd



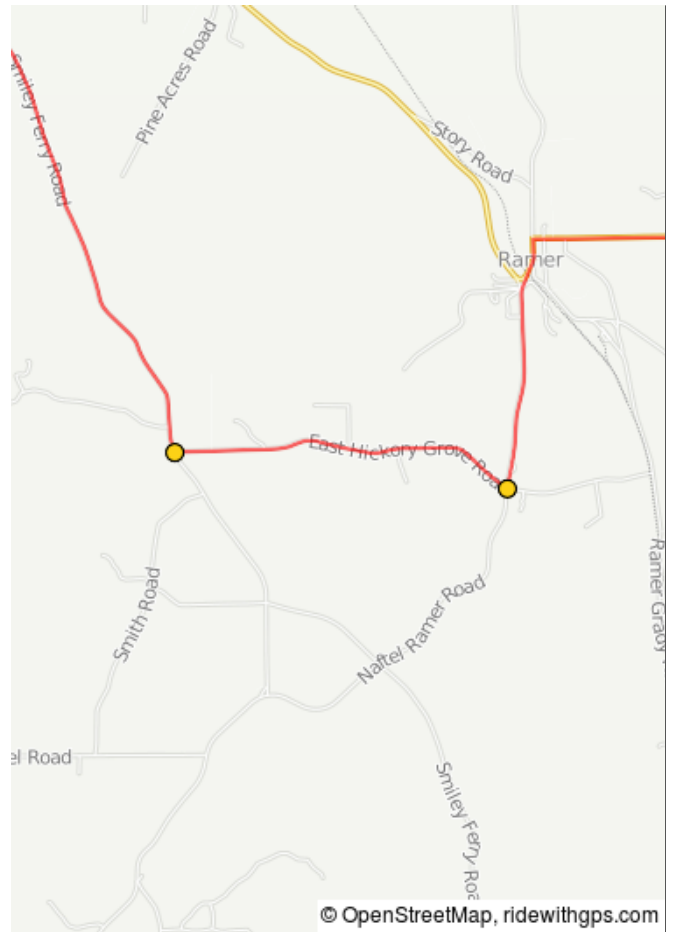
4.5 miles. +56/-107 feet

11.	2.9	26.7	→	R onto Co Rd 14
12.	0.2	27.0	←	L to stay on Co Rd 14
13.	0.1	27.0	↑	Continue onto AL- 94 E
14.	0.1	27.1	→	R onto Smiley Ferry Rd



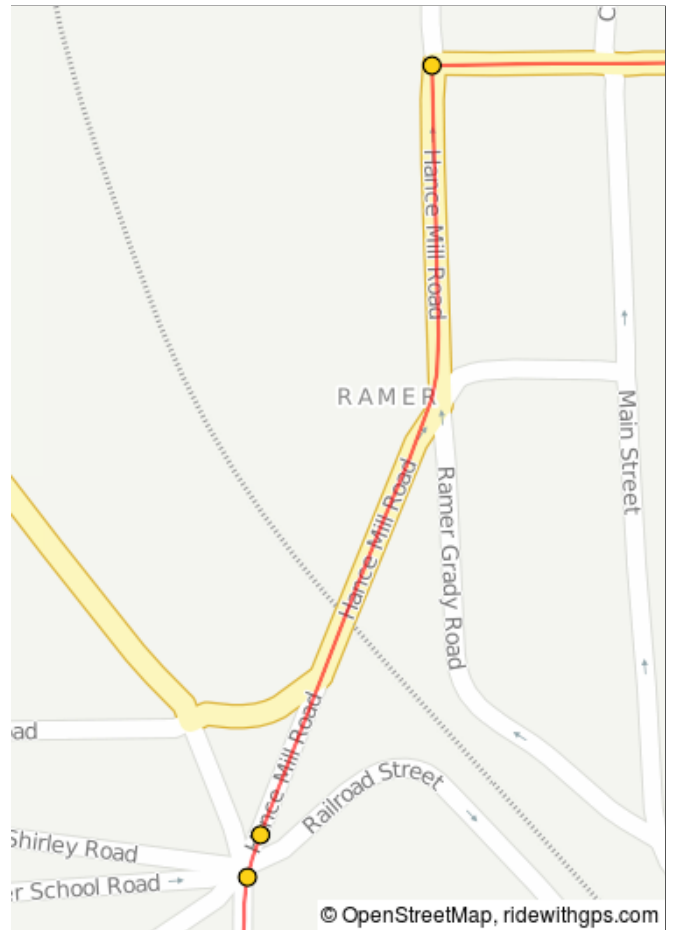
3.3 miles. +3/-18 feet

15.	5.1	32.2	←	L onto E Hickory Grove Rd
16.	2.0	34.2	←	L onto Naffel Ramer Rd



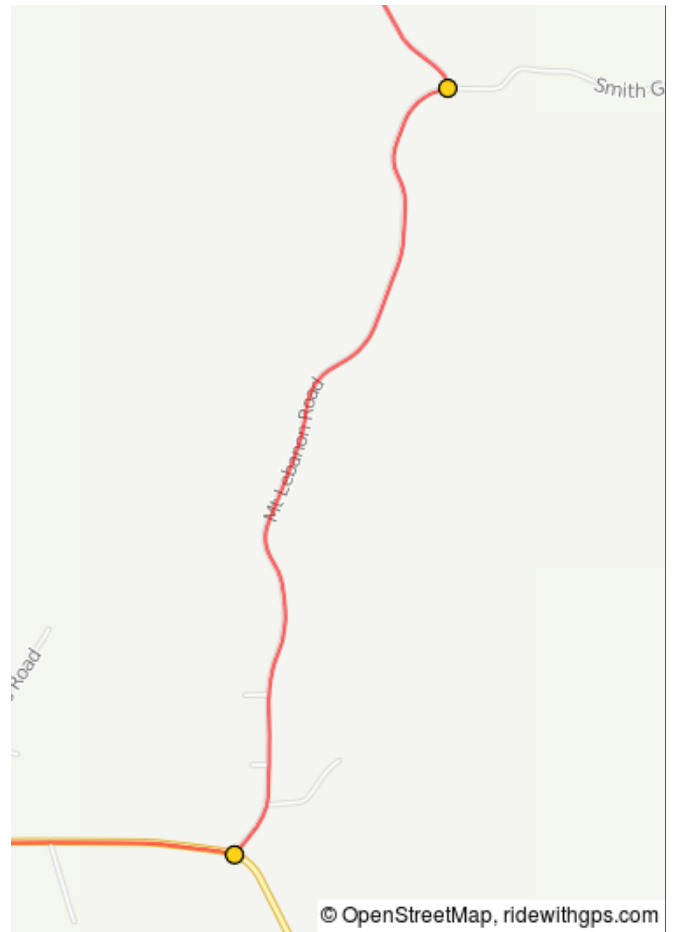
7.1 miles. +86/-87 feet

17.	1.2	35.4	→	Slight R onto Railroad St
18.	0.0	35.4	↑	Continue onto Hance Mill Rd
19.	0.3	35.7	→	R onto AL-94 E



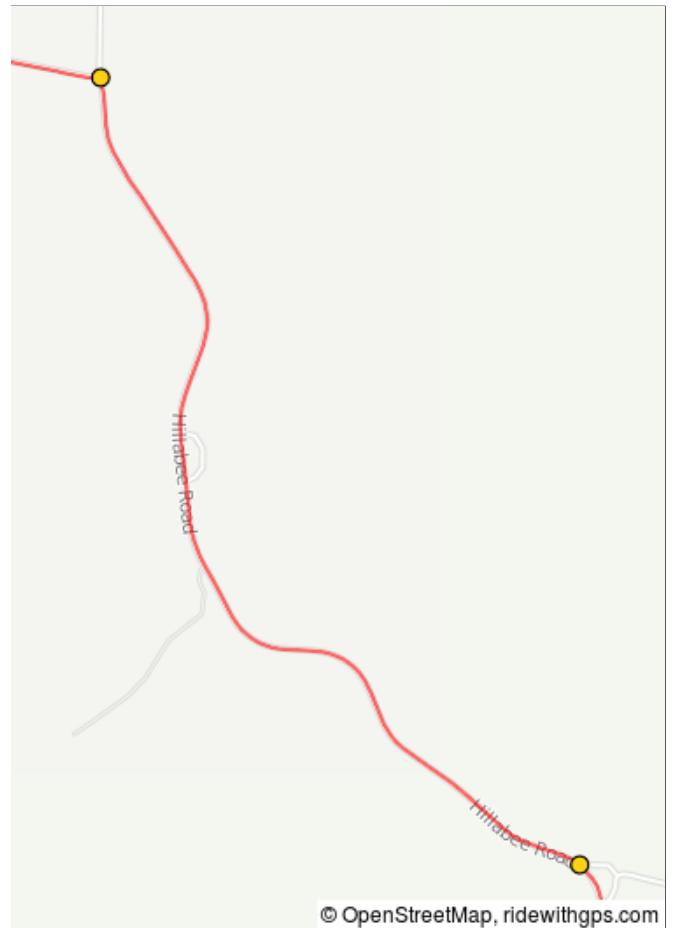
1.5 miles. +20/-0 feet

20.	1.8	37.4	←	L onto Mt Lebanon Rd
21.	2.4	39.9	←	L to stay on Mt Lebanon Rd



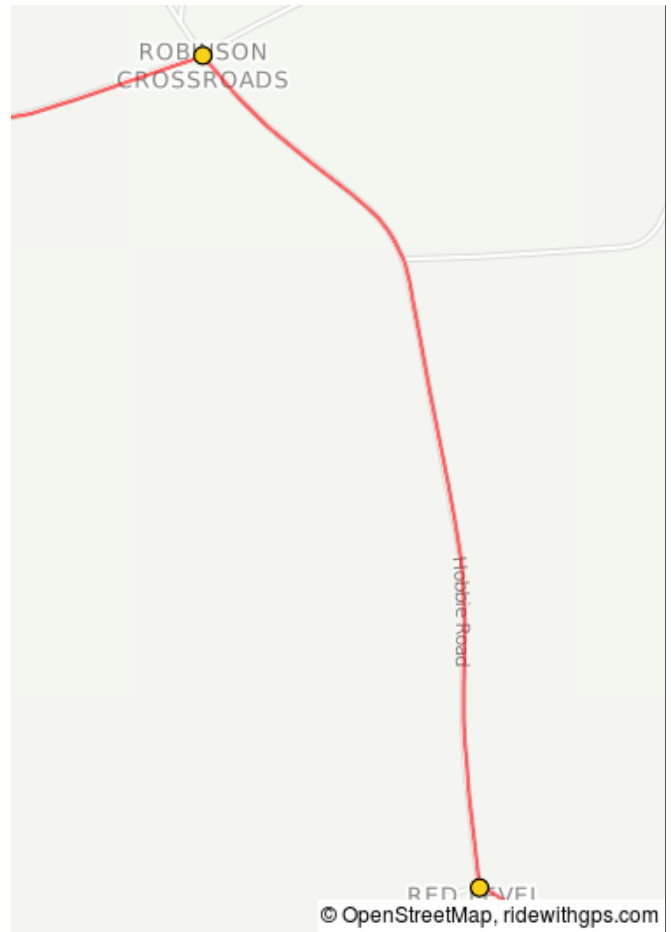
4.2 miles. +91/-158 feet

22.	1.3	41.2	↑	Continue onto Hillabee Rd
23.	1.5	42.7	←	L to stay on Hillabee Rd



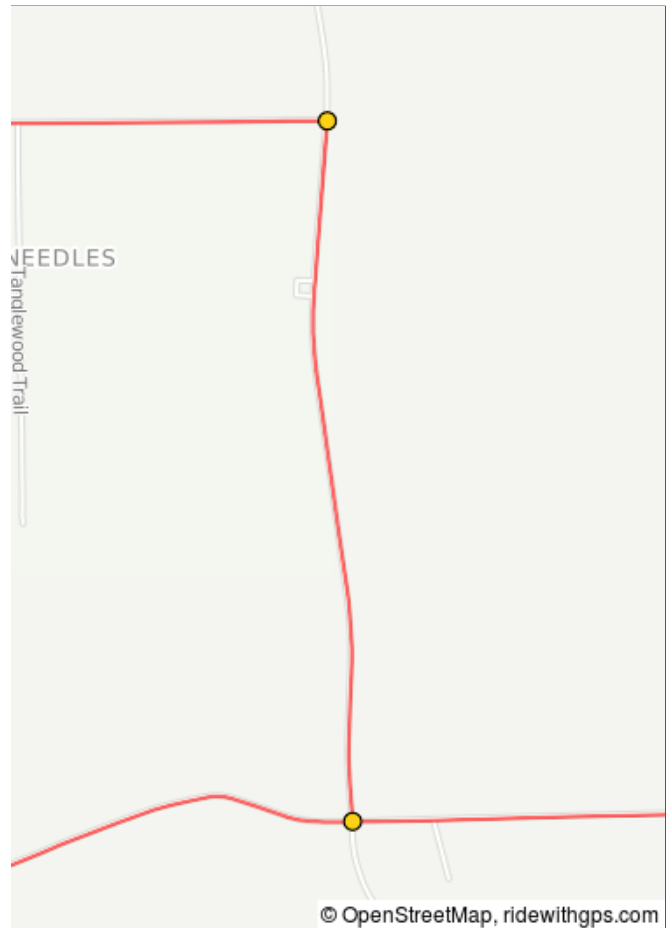
2.8 miles. +115/-113 feet

24.	2.2	44.9	→	R onto Hobbie Rd
25.	1.3	46.2	←	L onto E Old Hayneville Rd



3.5 miles. +52/-94 feet

26.	4.8	51.0	→	R onto Butler Mill Rd
27.	1.0	52.0	←	L onto W Old Hayneville Rd



5.8 miles. +42/-37 feet

28.	3.4	55.4	↑	Continue onto Federal Rd
29.	0.1	55.5	🚩	End of route

3.5 miles. +0/-0 feet

